
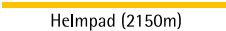
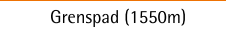
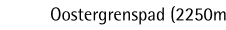
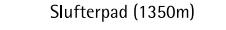
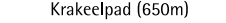


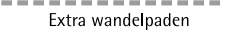
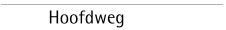

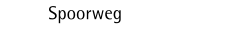
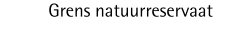
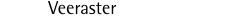
# Noordzee





In het natuurreservaat lopen 11 km wandelpaden; gekleurde bakens wijzen de weg

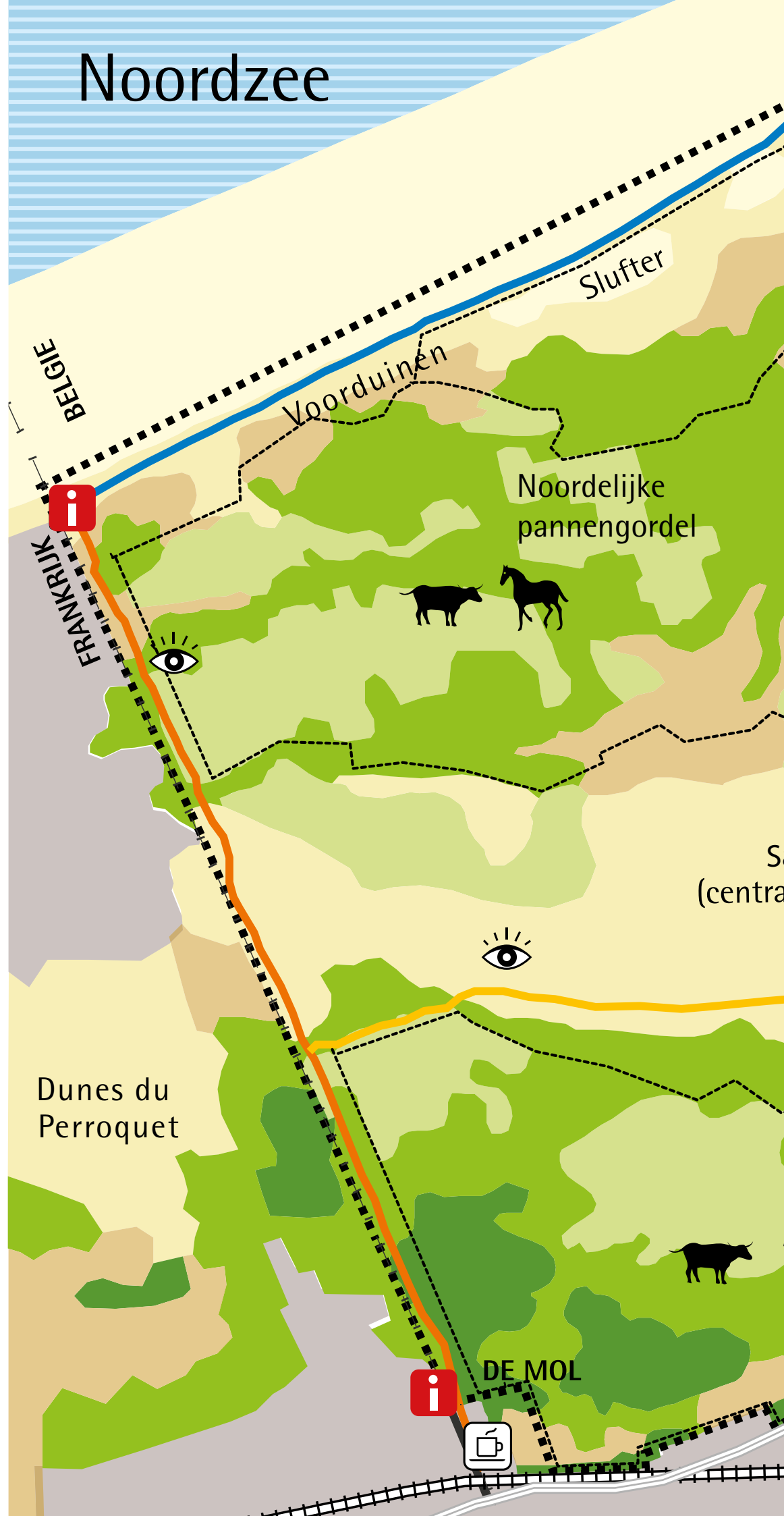


-  zee
-  strand
-  stuifduin
-  mosduin
-  lage pannervegetatie en duingrasland
-  duinstruweel
-  bos
-  bebouwing
-  landbouwgebied

-  Ligusterpad (2600m)
-  Helmpad (2150m)
-  Grenspad (1550m)
-  Oostergrenspad (2250m)
-  Slufterpad (1350m)
-  Krakeelpad (650m)

-  Extra wandelpaden
-  Hoofdweg
-  Weg
-  Spoorweg
-  Grens natuurreservaat
-  Veeraster

- Ingang/informatie 
- Parkeergelegenheid 
- Drink- en eetgelegenheid 
- Panoramapunt 





Schuulhaven-  
laan

Dynastielaan

Groene Biezenlaan

Krakeelduinen

ahara  
(al stuifduin)

Zuidelijke  
pannengordel

Binnenduinen

Duinhoekstraat  
(N386)

Polder

